TELEPHONE EXCHANGE AREAS
OF CALIFORNIA

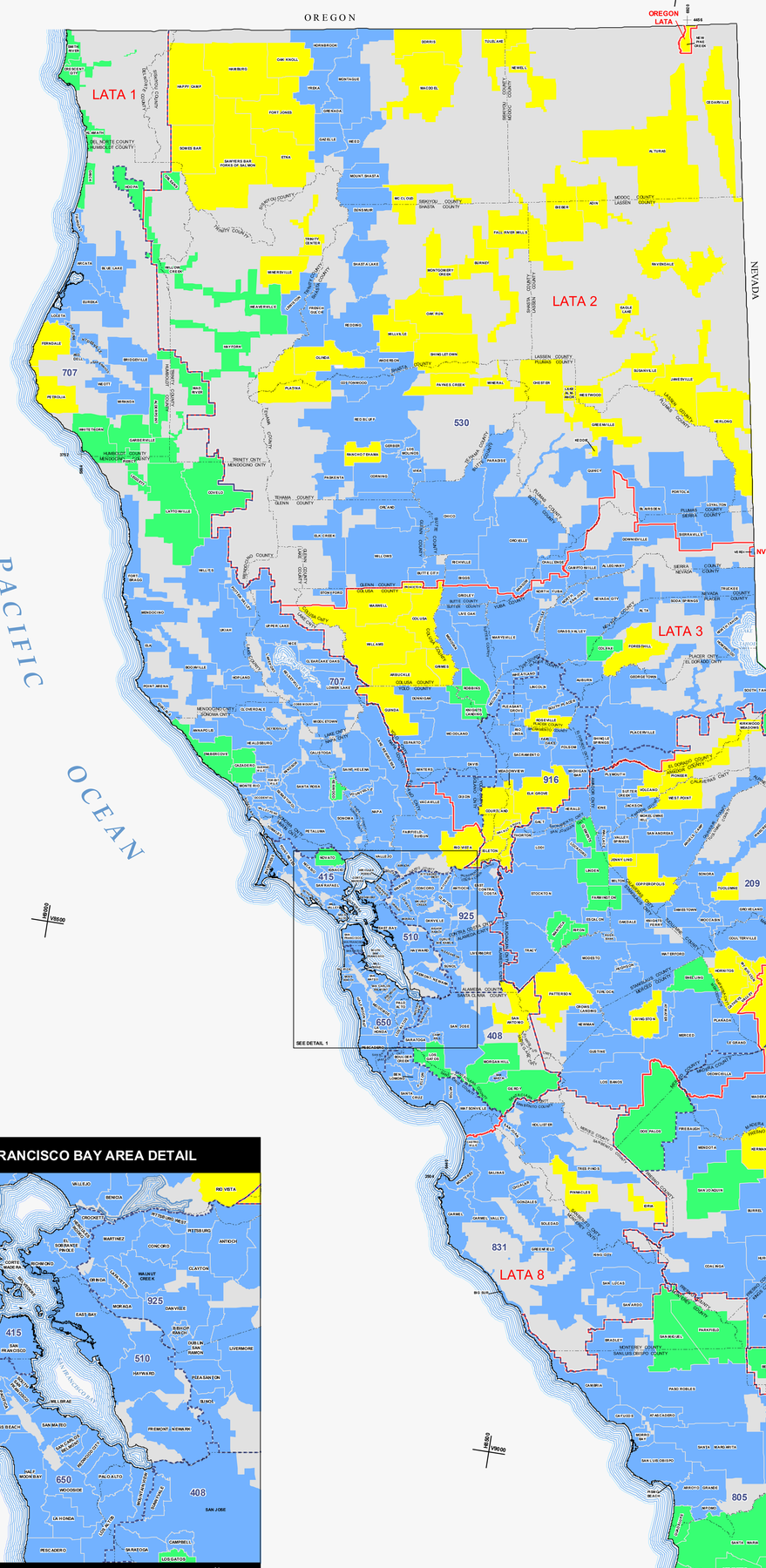

LEGEND

- EXCHANGES INCUMBENT TO AT&T CALIFORNIA
- EXCHANGES INCUMBENT TO VERIZON CALIFORNIA INC. (VC)
- EXCHANGES INCUMBENT TO INDEPENDENT TELEPHONE COMPANIES
- UNFILED TERRITORY
- NUMBER PLAN AREA (NPA aka AREA CODE)
- LOCAL ACCESS TRANSPORT AREA (LATA)
- PALM SPRINGS MARKET AREA
- COUNTY BOUNDARY
- MAJOR V-H COORDINATE INTERSECTIONS

INDEPENDENT TELEPHONE COMPANY EXCHANGES

CALAVERAS TELEPHONE COMPANY (CA)
COPPEROPOLIS
JENNY LIND

CAL-ORE TELEPHONE COMPANY (CO)
DORRIS
MAC DOEL
NEWELL
TULELAKE

CENTURYTEL OF EASTERN OREGON
NEW PINE CREEK

CITIZENS TC OF THE GOLDEN STATE (CG)
ARBUCKLE
COLUSA
GRIMES
LAKE ALMANOR
MAXWELL
NEEDLES
PRINCETON
WESTWOOD
WILLIAMS

CITIZENS TC OF CALIFORNIA (CC)
ADIN
ALTURAS
BIEBER
BURNEY
CEDARVILLE
CHESTER
COURTLAND
EAGLE LAKE
ELK GROVE
FALL RIVER MILLS
FERNDALE
GREENVILLE
HERLONG
ISLETON
JANESVILLE
KEDDIE
MCCLOUD
MEADOWVIEW
MILLVILLE
MINERAL
MONTGOMERY CREEK
PAYNES CREEK
PETROLIA
RAVENDALE
RIOVISTA
SUSANVILLE
WALNUT GROVE

CITIZENS TC OF TUOLUMNE (CT)
OAK RUN
SHINGLETOWN
TUOLUMNE

DUCOR TELEPHONE COMPANY (DU)
DUCOR
KENNEDY MEADOWS
RANCHO TEHAMA

FORESTHILL TELEPHONE COMPANY (FO)
FORESTHILL

GLOBAL VALLEY NETWORK, INC. (GV)
GUINDA
LIVINGSTON
PATTERSON
SAN ANTONIO

HAPPY VALLEY TELEPHONE COMPANY (HV)
MINERSVILLE
OLINDA
PLATINA
TRINITY CENTER

HORNITOS TELEPHONE COMPANY (HO)
CATHEY'S VALLEY
HORNITOS
MOUNT BULLION

KERMAN TELEPHONE COMPANY (KE)
KERMAN

PINNACLES TELEPHONE COMPANY (PI)
IDRIA
PINNACLES

PONDEROSA TELEPHONE COMPANY (PO)
AUBERRY
BIG CREEK
CIMA
FRIANT
NORTH FORK
ONEALS
SHAVER
WISHON

SIERRA TELEPHONE COMPANY (SE)
COARSEGOLD
MARIPOSA
RAYMOND

SISKIYOU TELEPHONE COMPANY (SI)
ETNA
FORT JONES
HAMBURG
HAPPY CAMP
OAK KNOLL
SAWYERS BAR/FORKS OF SALMON
SOMES BAR

SUREWEST TELEPHONE COMPANY (SU)
ROSEVILLE

VERIZON WEST COAST INC. (VW)
CRESENT CITY
KLAMATH
ORICK
SMITH RIVER

VOLCANO TELEPHONE COMPANY (VO)
VOLCANO
WEST POINT
KIRKWOOD MEADOWS
PIONEER

WINTERHAVEN TELEPHONE COMPANY (WI)
WINTERHAVEN

LOCAL ACCESS TOLL AREAS - LATA

1 SAN FRANCISCO
2 CHICO
3 SACRAMENTO
4 FRESNO
5 LOS ANGELES
6 SAN DIEGO
7 BAKERSFIELD
8 MONTEREY
9 STOCKTON
10 SAN LUIS OBISPO
✳ PALM SPRINGS MARKET AREA

NUMBER PLAN AREAS - AREA CODES

CALIFORNIA COUNTIES

COUNTY NAMES

ALAMEDA - 34
ALPINE - 31
AMADOR - 29
BUTTE - 12
CALAVERAS - 30
COLUSA - 14
CONTRA COSTA - 27
DEL NORTE - 1
EL DORADO - 24
FRESNO - 46
GLENN - 11
HUMBOLDT - 4
IMPERIAL - 58
INYO - 48
KERN - 50
KINGS - 46
LAKE - 13
LASSEN - 7
LOS ANGELES - 54
MADERA - 44
MARIN - 23
MARIPOSA - 43
MENDOCINO - 10
MERCED - 42
MODOC - 3
MONO - 39
MONTEREY - 40
NAPA - 26
NEVADA - 16
ORANGE - 55
PLACER - 23
PLUMAS - 9
RIVERSIDE - 56
SACRAMENTO - 22
SAN BENITO - 41
SAN BERNARDINO - 51
SAN DIEGO - 57
SAN FRANCISCO - 32
SAN JOAQUIN - 28
SAN LUIS OBISPO - 49
SAN MATEO - 33
SANTA BARBARA - 52
SANTA CLARA - 36
SANTA CRUZ - 35
SHASTA - 6
SIERRA - 11
SISKIYOU - 2
SOLANO - 25
SONOMA - 19
STANISLAUS - 37
SUTTER - 15
TEHAMA - 5
TRINITY - 8
TULARE - 47
TUOLUMNE - 38
VENTURA - 53
YOLO - 21
YUBA - 16

DETAIL 1

SAN FRANCISCO BAY AREA DETAIL

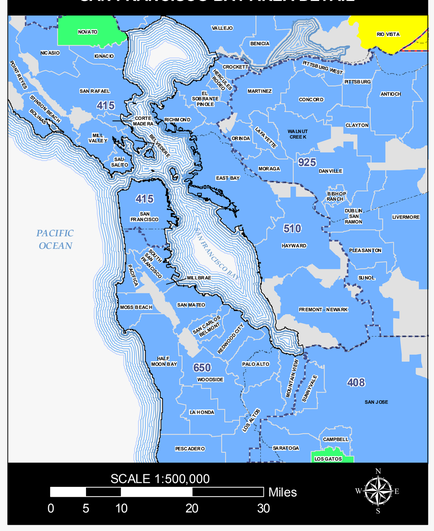

DETAIL 2

LOS ANGELES METROPOLITAN AREA DETAIL

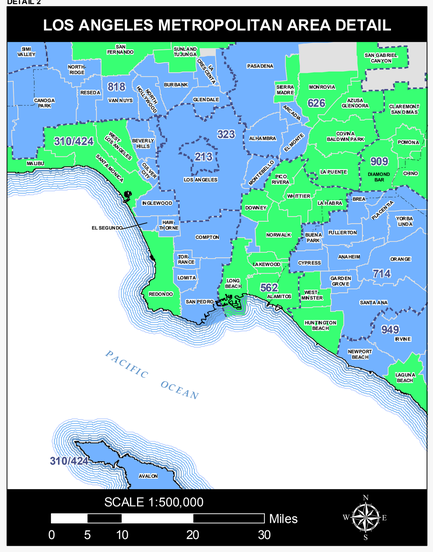

DETAIL 3

SAN DIEGO METROPOLITAN AREA DETAIL

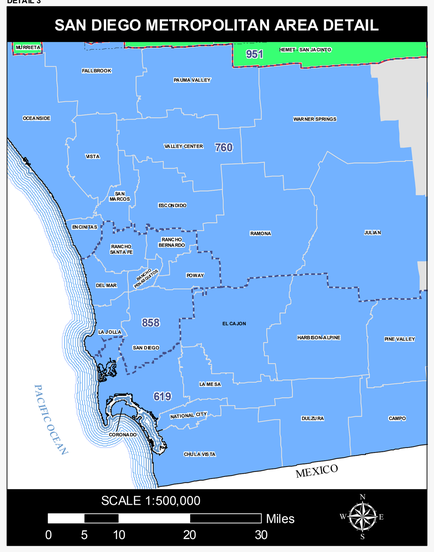

Scale 1:1,000,000

0 20 40 60 80 100 Miles

Projected in Transverse Mercator
North American Datum 1983
UTM Zone 10N

Network Services, GIS West Group
AT&T Nevada
9950 Gateway Drive, Suite 250
Reno, NV 89521
Boundary Management 775-861-6067

Map Produced March 2007

© Copyright 2007, AT&T Knowledge Ventures L.P., All Rights Reserved
The copying, scanning or other reproduction of this map without the prior written permission of AT&T Knowledge Ventures L.P. is strictly prohibited.
THIS MAP IS PROVIDED AS IS. AT&T KNOWLEDGE VENTURES SHALL HAVE NO LIABILITY WHATSOEVER TO ANY PERSON OR ENTITY FOR OR ON ACCOUNT OF ANY INJURY, LOSS, OR DAMAGE, OF ANY KIND OR NATURE SUSTAINED BY, OR ANY DAMAGE ASSESSED OR ASSERTED AGAINST, OR ANY OTHER LIABILITY INCURRED BY OR IMPOSED UPON ANY OTHER PERSON OR ENTITY, ARISING OUT OF OR IN CONNECTION WITH OR RESULTING FROM THE USE OF THIS MAP.

at&t